

Drouwen

Start A+B+ Vet

LR & PC De Hondsrug

Bronneger

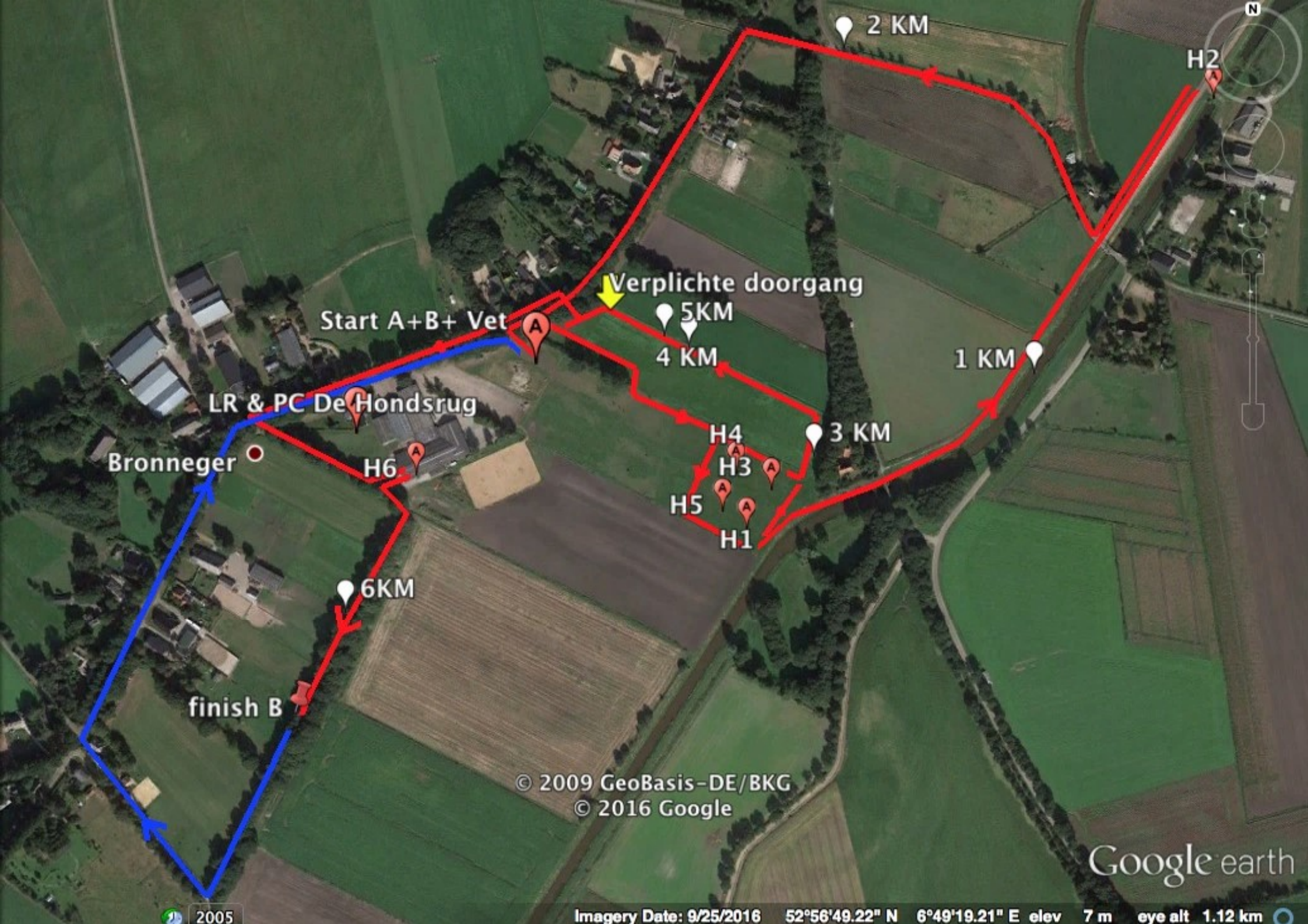
finish B

© 2009 GeoBasis-DE/BKG
© 2016 Google

Google earth

2005

Imagery Date: 9/25/2016 52°57'02.31" N 6°48'14.68" E elev 23 m eye alt 2.29 km



2 KM

H2

Verplichte doorgang

Start A+B+ Vet

5 KM

4 KM

1 KM

LR & PC De Hondsrug

Bronneger

H6

H4

H3

3 KM

H5

H1

6 KM

finish B

© 2009 GeoBasis-DE/BKG

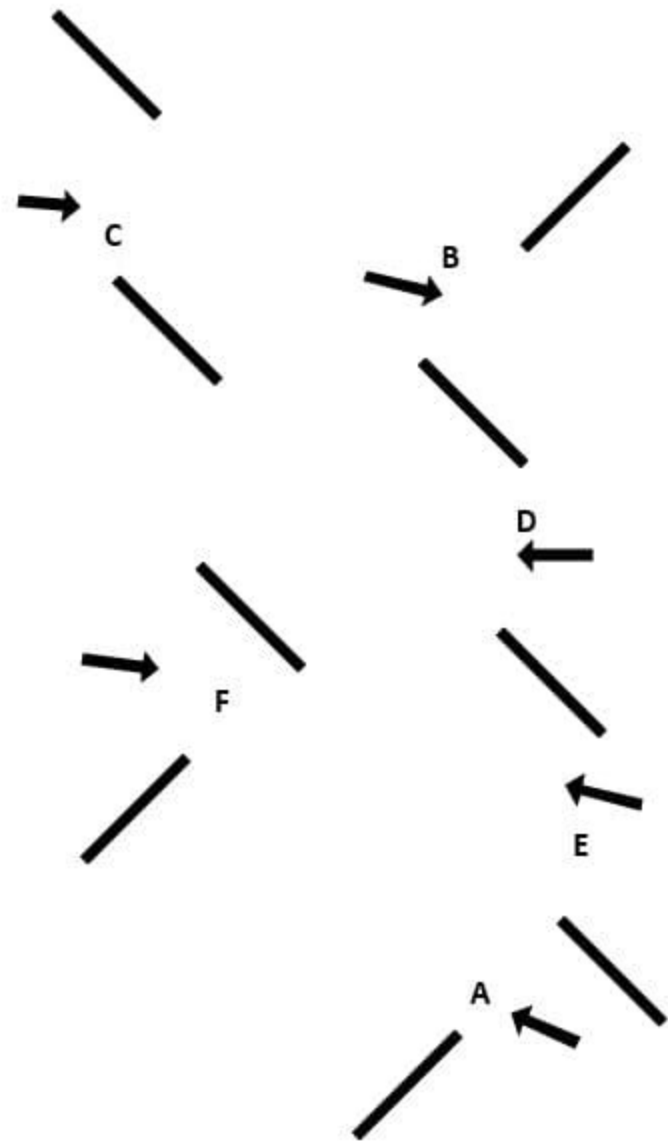
© 2016 Google

Google earth

2005

Imagery Date: 9/25/2016 52°56'49.22" N 6°49'19.21" E elev 7 m eye alt 1.12 km

H1



Start/finish



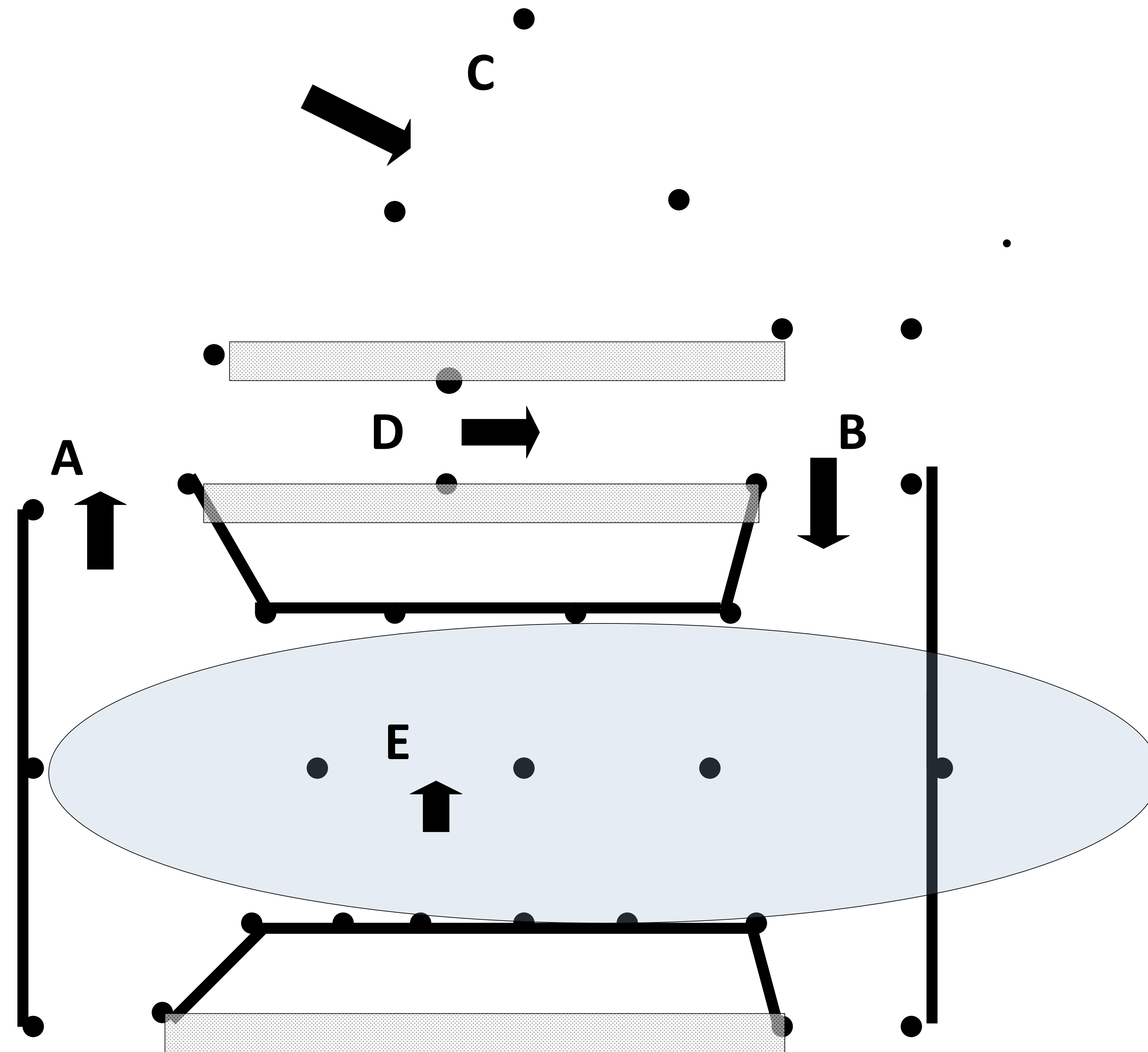


CvP/FdE

2017

H2

CvP/FdE
2017

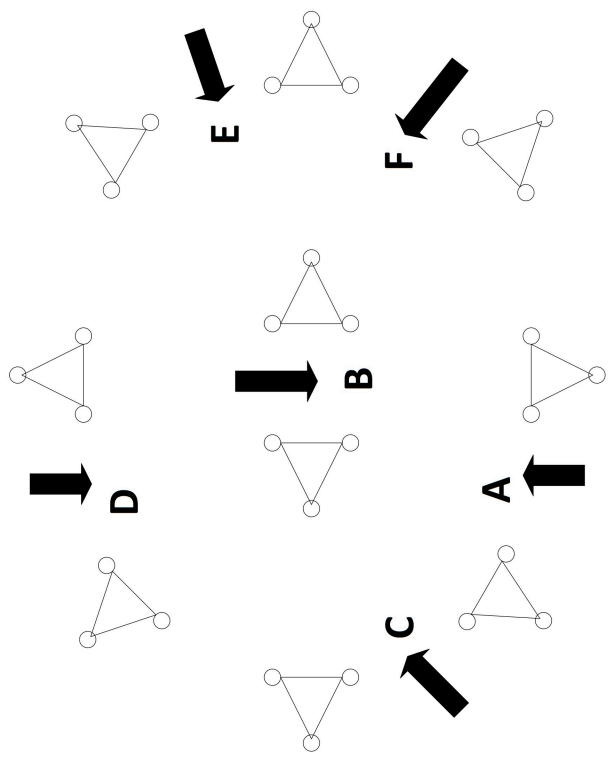


Start/finish



H3

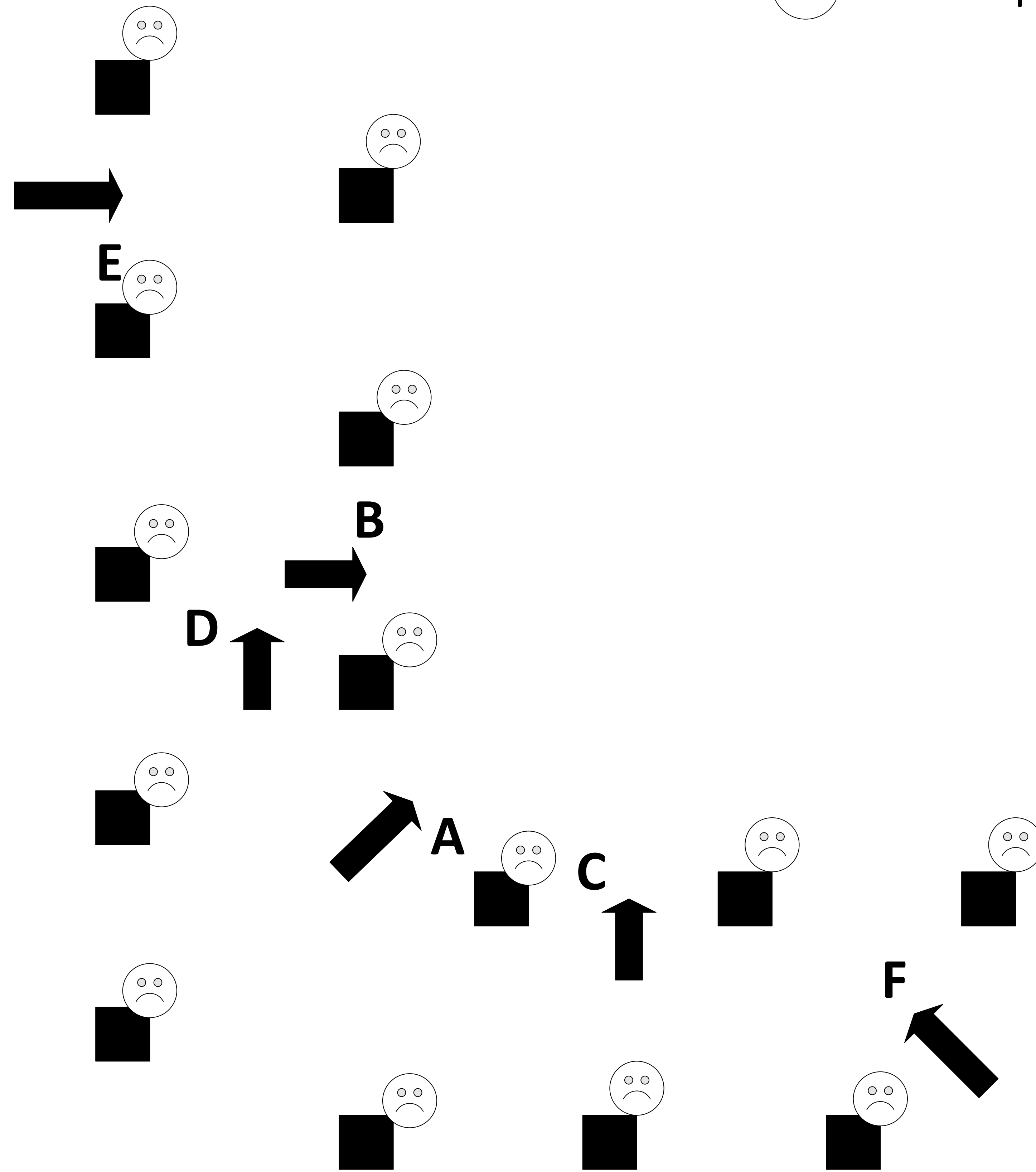
● Start/finish ●




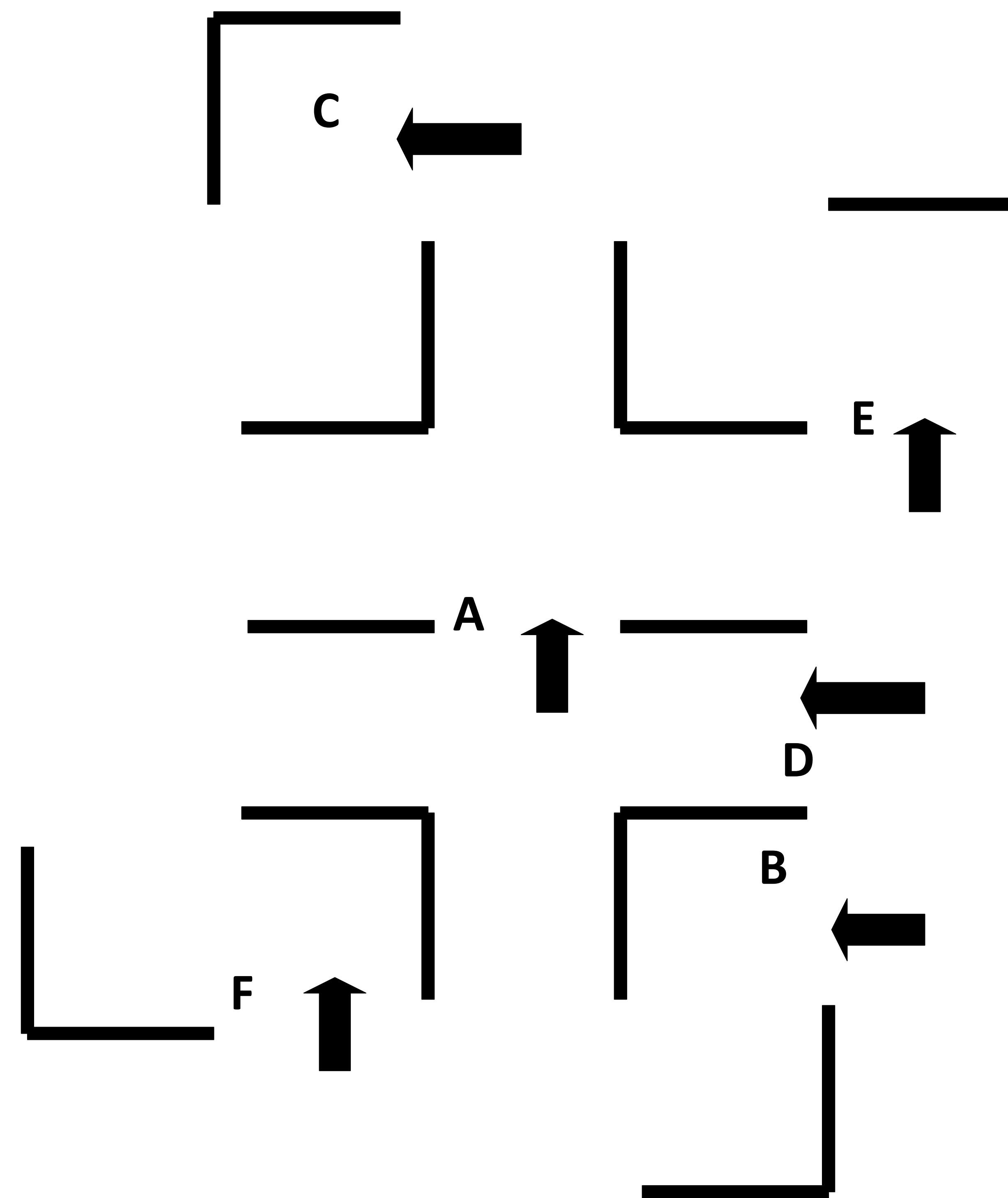
H4

☹ = Afwerpbaar element


● Start/finish



H5



Start/finish

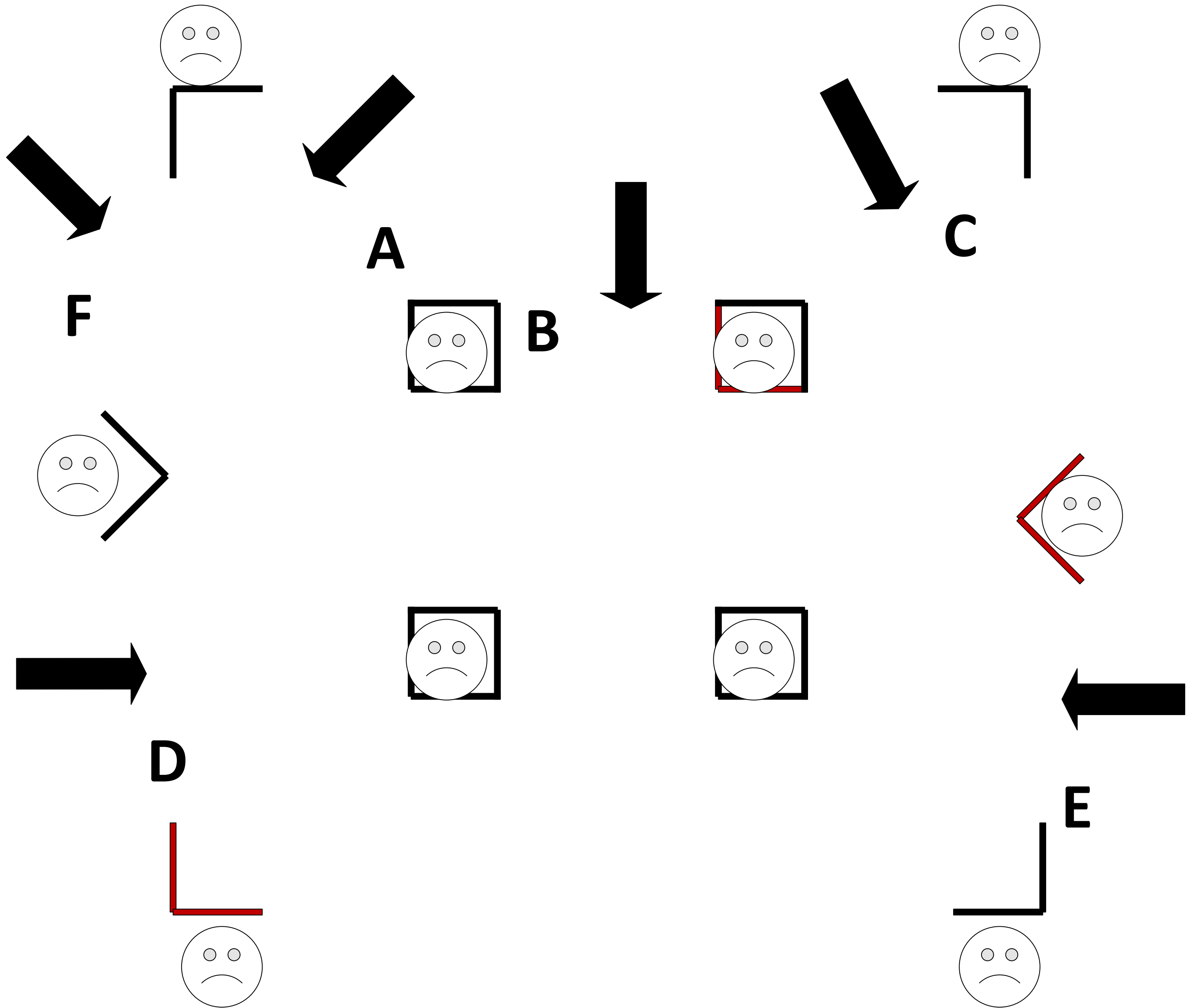


CvD/FdE

2017

H6

 = Afwerpbaar element



● Start/finish